

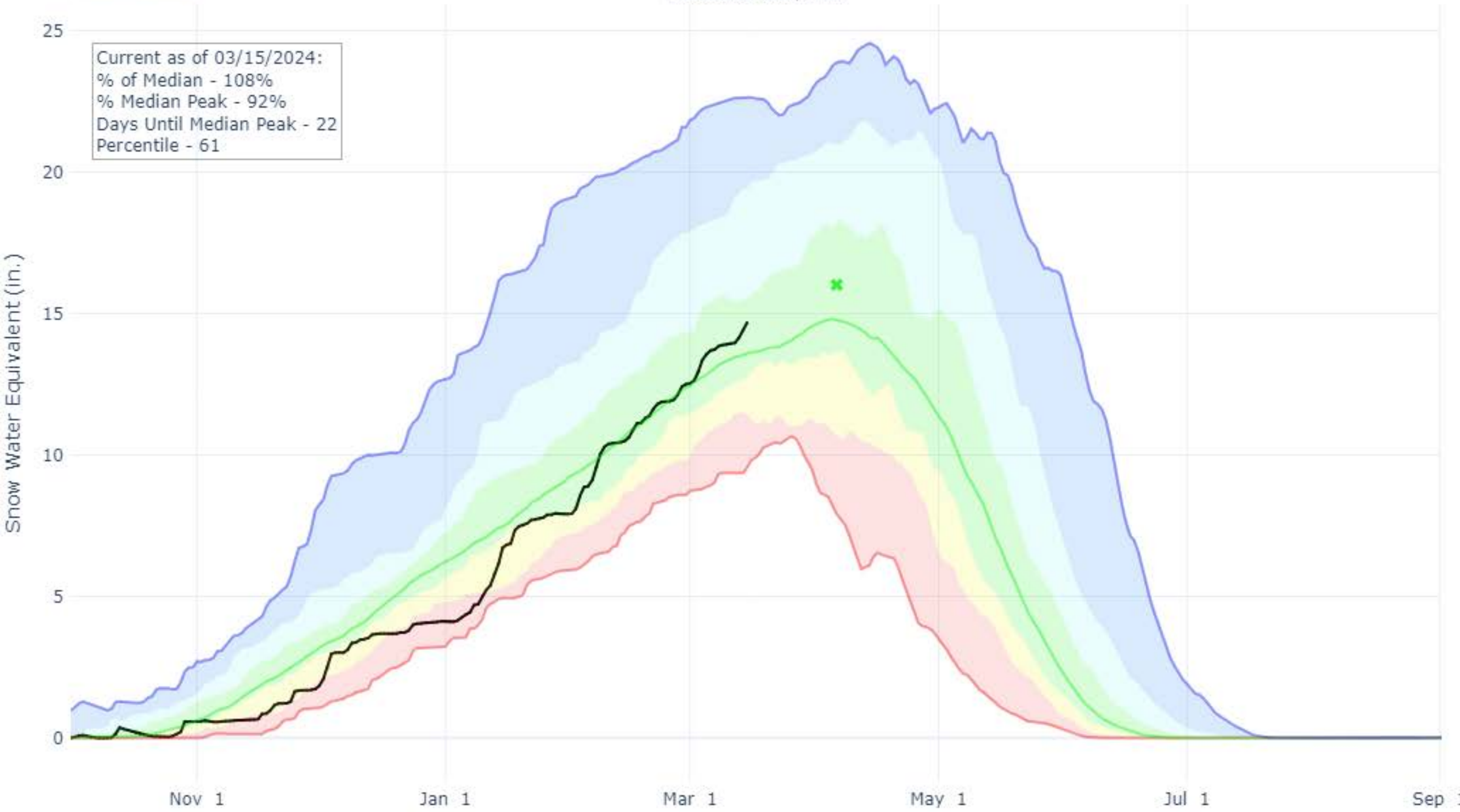
SNOW WATER EQUIVALENT IN UPPER COLORADO REGION

Reset Range

[Link to data: CSV / JSON](#)

Station List

Current as of 03/15/2024:
% of Median - 108%
% Median Peak - 92%
Days Until Median Peak - 22
Percentile - 61



- ✖ Median Peak SWE
- Max
- Median (POR)
- Median ('91-'20)
- Min
- Stats. Shading
- 2024 (130 sites)
- 2023 (130 sites)
- 2022 (130 sites)
- 2021 (129 sites)
- 2020 (130 sites)
- 2019 (130 sites)
- 2018 (130 sites)
- 2017 (130 sites)
- 2016 (130 sites)
- 2015 (130 sites)
- 2014 (130 sites)
- 2013 (130 sites)
- 2012 (130 sites)
- 2011 (130 sites)
- 2010 (125 sites)
- 2009 (119 sites)
- 2008 (118 sites)
- 2007 (116 sites)
- 2006 (116 sites)
- 2005 (116 sites)
- 2004 (112 sites)
- 2003 (110 sites)



SNOW WATER EQUIVALENT IN STATE OF COLORADO

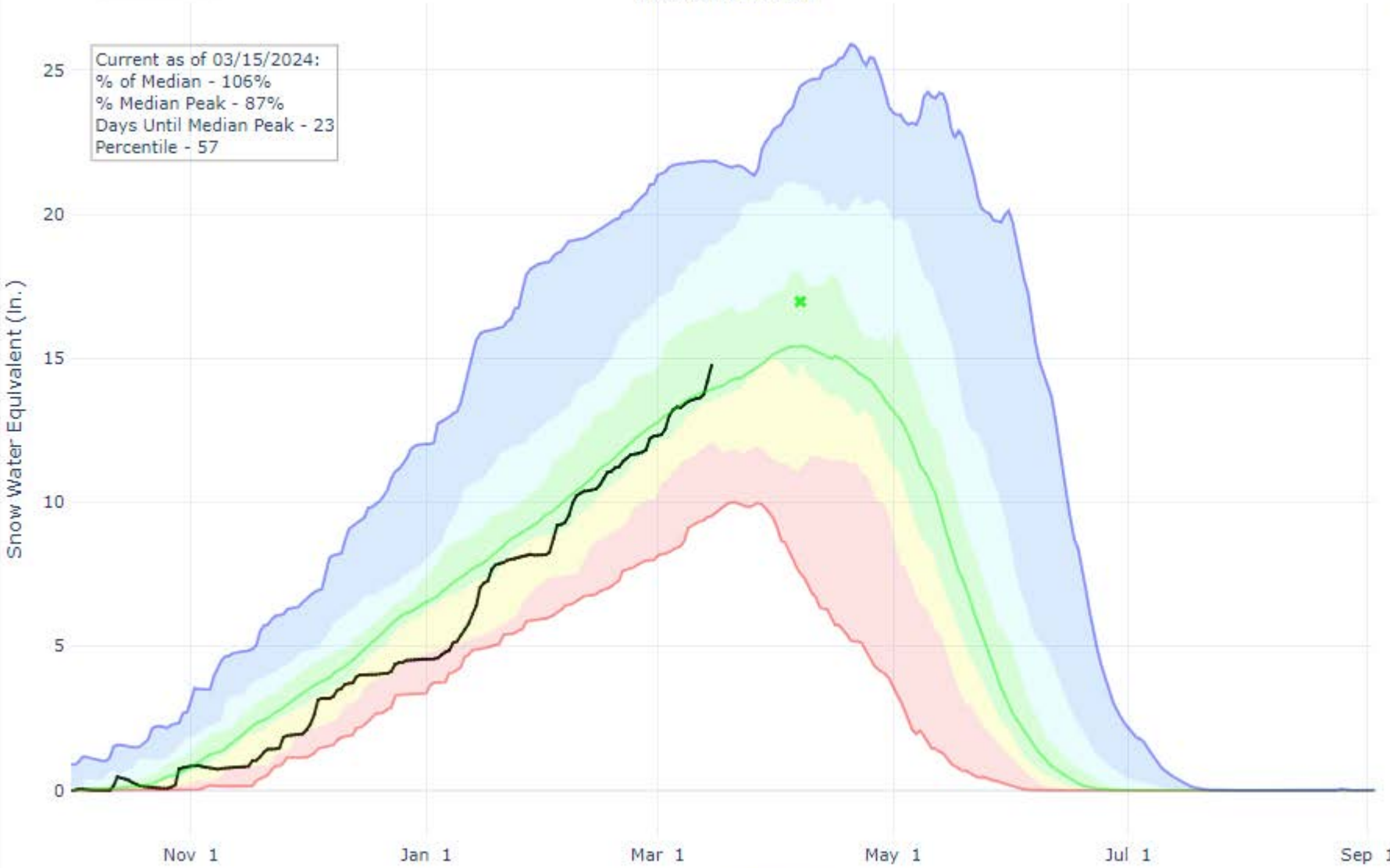
Reset Range

[Link to data: CSV / JSON](#)

Current as of 03/15/2024:
% of Median - 106%
% Median Peak - 87%
Days Until Median Peak - 23
Percentile - 57

Station List

- ✱ Median Peak SWE
- Max
- Median (POR)
- Median ('91-'20)
- Min
- Stats. Shading
- 2024 (115 sites)
- 2023 (115 sites)
- 2022 (115 sites)
- 2021 (115 sites)
- 2020 (115 sites)
- 2019 (115 sites)
- 2018 (115 sites)
- 2017 (115 sites)
- 2016 (115 sites)
- 2015 (115 sites)
- 2014 (115 sites)
- 2013 (115 sites)
- 2012 (115 sites)
- 2011 (115 sites)
- 2010 (112 sites)
- 2009 (108 sites)
- 2008 (105 sites)
- 2007 (102 sites)
- 2006 (102 sites)
- 2005 (101 sites)
- 2004 (96 sites)
- 2003 (94 sites)
- 2002 (90 sites)
- 2001 (88 sites)
- 2000 (87 sites)

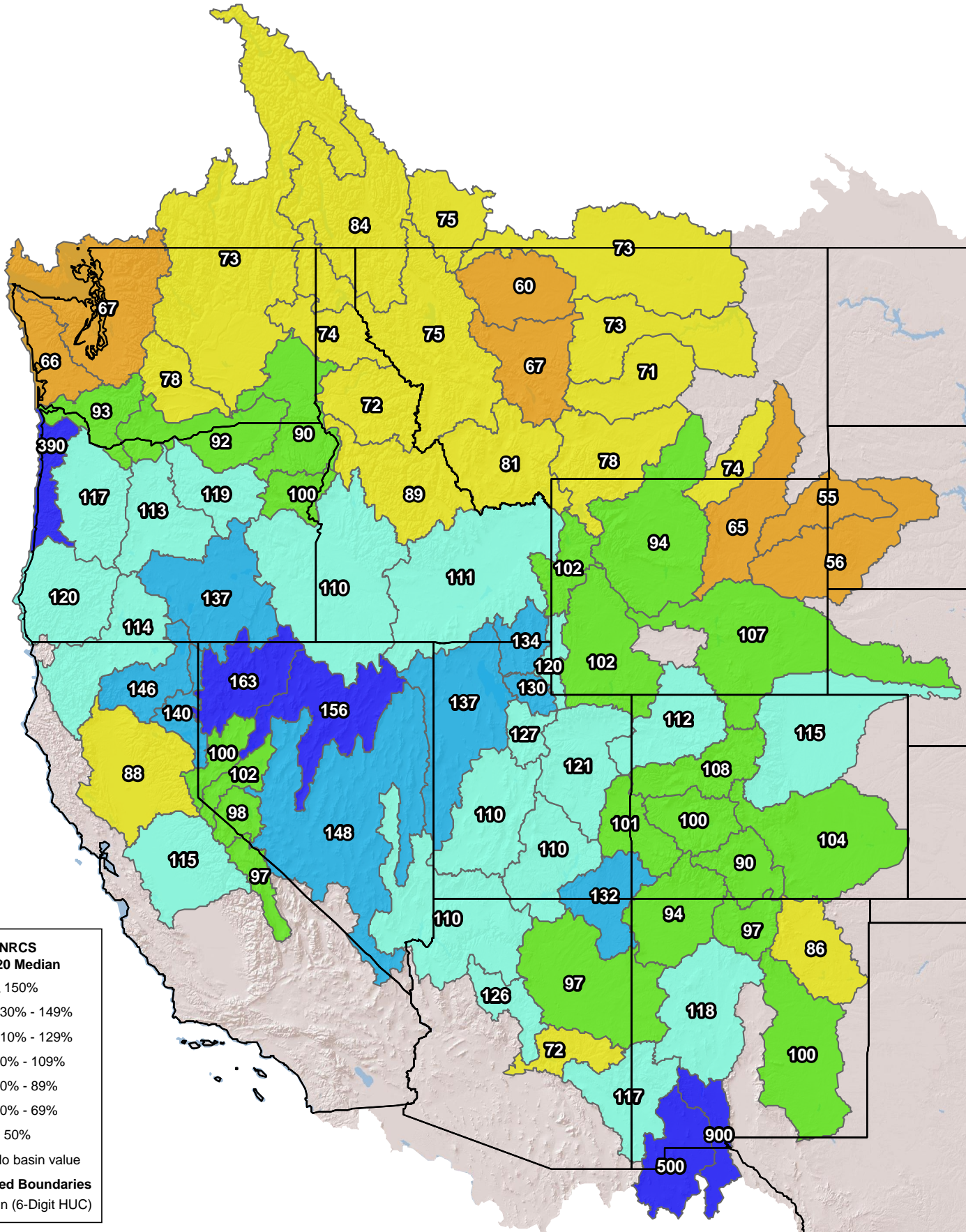


Snow Water Equivalent

Westwide SNOTEL

Percent NRCS 1991-2020 Median

March 14, 2024, end of day



Percent NRCS 1991-2020 Median

- ≥ 150%
- 130% - 149%
- 110% - 129%
- 90% - 109%
- 70% - 89%
- 50% - 69%
- < 50%
- No basin value

Watershed Boundaries

- Basin (6-Digit HUC)

